

**THE COUNCIL OF THE BOROUGH OF MILTON KEYNES (THE COUNCIL OF  
THE BOROUGH OF MILTON KEYNES (CENTRAL MILTON KEYNES) (ON-  
STREET RESIDENTS' PERMIT PARKING PLACES) ORDER 2005)  
VARIATION ORDER 2005**

The Council of the Borough of Milton Keynes ("the Council") in exercise of its powers under Sections 45, 46, 49 and 53 and Part IV of Schedule 9 of the Road Traffic Regulation Act 1984 ("the Act of 1984") and of all other enabling powers, and after consultation with the chief officer of police in accordance with Part III of Schedule 9 to the Act of 1984, hereby makes the following Order:

**PART 1**

**IMPLEMENTATION, CITATION AND DEFINITIONS**

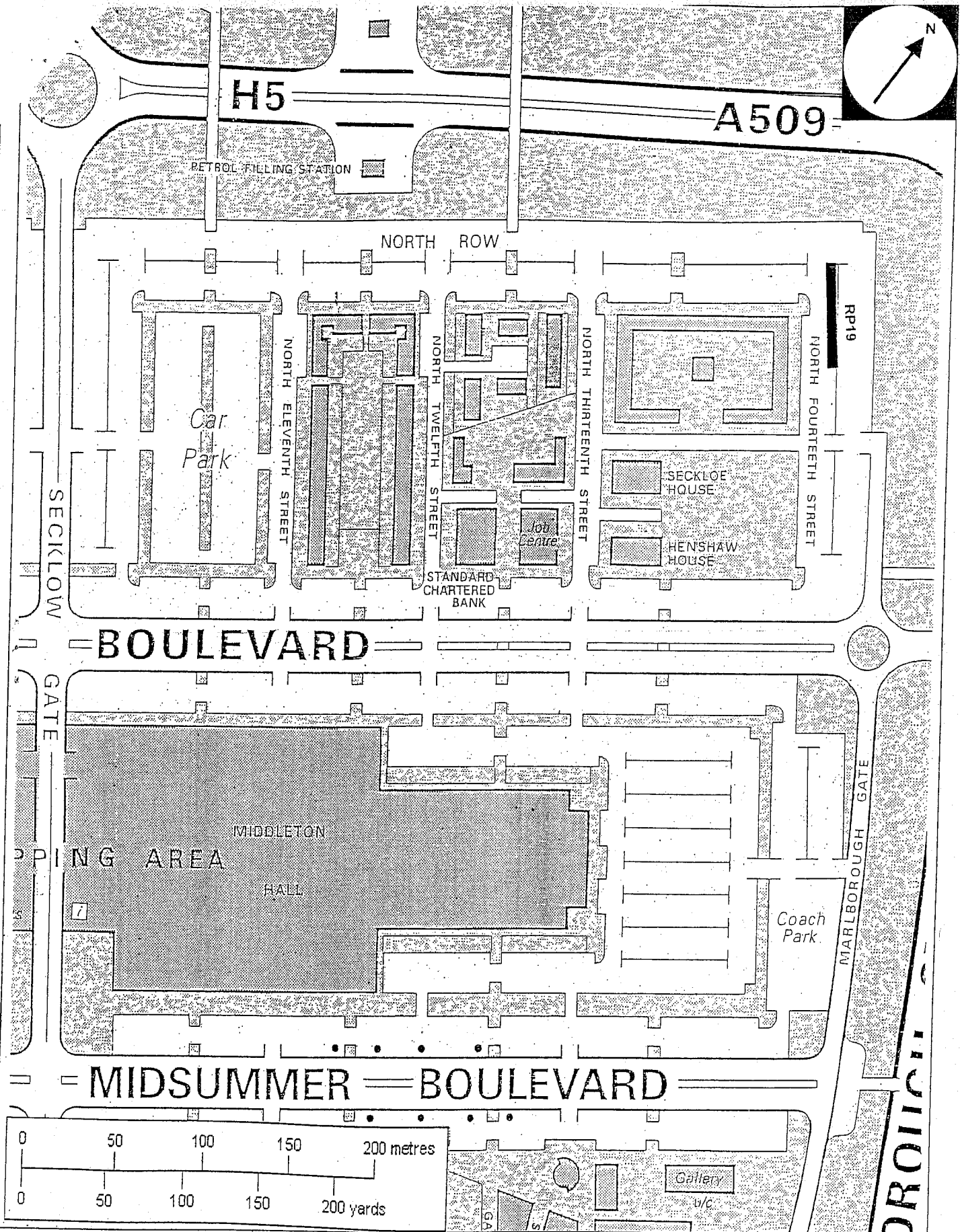
1. This Order shall come into operation on the 25<sup>th</sup> day of November 2005 and may be cited as "The Council Of The Borough Of Milton Keynes (The Council Of The Borough Of Milton Keynes (Central Milton Keynes) (On-Street Residents' Permit Parking Places) Order 2005) Variation Order 2005".
2. Any reference in this Order to any enactment shall be construed as a reference to that enactment as amended by any subsequent enactment.
3. The plan annexed to this Order identifies the lengths of road subject to this Order, provided that where there is any inconsistency between the plans and the Articles it is the wording of the Articles which shall prevail.
4. The plan annexed to this Order is hereby annexed to The Council of the Borough of Milton Keynes (Central Milton Keynes) (On-Street Residents' Permit Parking Places) Order 2005 and forms part of the Order.

**PART 2**


**VARIATIONS**

The Council of the Borough of Milton Keynes (Central Milton Keynes) (On-Street Residents' Permit Parking Places) Order 2005 ("The Principal Order") is varied as provided by the following provisions of this Order:-

- (1) The following item is inserted into Schedule 1, Part B of the principal order as follows;  
NORTH FOURTEENTH STREET  
THE SOUTH-WEST VEHICULAR ACCESSWAY – NORTH-EAST SIDE  
RP19 From the junction with North Row to a point 37 metres in a south-easterly direction.



Notes:

 Residents' Permit  
Parking Places

RP19 TRO reference  
number

Map referred to in the Council of the Borough of Milton  
Keynes (The Council of the Borough of Milton Keynes)  
(Central Milton Keynes) (On-Street residents' Permit  
Parking Places) Order 2005) Variations Order 2005

The Common Seal of the Council of the Borough of  
Milton Keynes Was hereunto affixed in the presence of:

*C. V. M.*

HEAD OF LEGAL SERVICES AND MONITORING SERVICES

**PART 3**

**REVOCATIONS**

The following Order IS HEREBY REVOKED to the extent stated below:

**THE COUNCIL OF THE BOROUGH OF MILTON KEYNES  
(CENTRAL MILTON KEYNES) (ON-STREET RESIDENTS' PERMIT PARKING  
PLACES) ORDER 2005**


**SCHEDULE 1**

**PART B**


**PARKING PLACES FOR USE ONLY BY VEHICLES WHICH DISPLAY A  
RESIDENTS' PERMIT, VISITOR'S PERMIT, VISITOR'S PERMIT SCRATCH-CARD  
OR CARER'S PERMIT THE WHOLE 24 HOURS OF EVERY DAY EXCEPT WITHIN  
THE MARKED DISABLED PARKING BAYS, AND MOPED AND MOTOR CYCLE  
BAYS**

Item RP17  
IS HEREBY REVOKED

THE COMMON SEAL OF the **COUNCIL OF  
THE BOROUGH OF MILTON KEYNES** was  
hereunto affixed this 24th day of November 2005  
in the presence of:-

  
.....

HEAD OF LEGAL SERVICES AND MONITORING OFFICER



16568